













KHOOMII TRAVEL ITINERARY -2025

DAY 1	Route	<p>Ulaanbaatar-Tsonjin Boldog-Terelj</p> <ul style="list-style-type: none"> ● Tsonjin Boldog ● GORKHI-TERELJ National Park
		<p>The gigantic steel equine statue mounted by Chinggiss Khan himself is the largest statue of an equestrian in the world. This 40 m tall statue is located on a hillside on the bank of the Tuul River in an area called Tsonjin Boldog and connected to capital Ulaanbaatar by 54 km paved road. Tsonjin Boldog was chosen according to the legend that Chinggiss Khan found a whip in this area. In Mongolia, people believe that man finding a whip is a sign of fortune, good destiny, and occasion. The statue faces east, the direction of Chinggiss Khan's birthplace, and the sunrise. If you stretch your eyes to the east, you will see a small statue of his mother greeting him. The statue is on a great day trip distance away from Ulaanbaatar and combining the statue with a visit to the Gorkhi Terelj National Park will be a good combination. Inside the statue, you will tour the numerous portraits of the Khan lineage, see the evolution of the traditional nomadic dwelling gers, try on traditional Mongolian costumes for photos, visit souvenir shops</p> <p>GORKHI-TERELJ National Park is considered one of the most beautiful worth visiting places for travelers who wanted to rest in surroundings near UB. If you like adventure activities such as hiking, rafting, horse or camel riding and visiting nomad family and stay overnight in traditional Ger dwelling within short period, this is the real place to fulfill your wishes.</p>
	Accommodation	Ger camp
		Meals at the tourist camp - Mongolian and European cuisine
	Attractions	<div style="display: flex; justify-content: space-around;">   </div> <div style="display: flex; justify-content: space-around; margin-top: 10px;">   </div>
DAY 2	Route	<p><u>Ulaanbaatar-baga gazar chuluu</u></p> <ul style="list-style-type: none"> ● Baga gazriin chuluu- Enjoy and explore the natural scenery. ● Dinner in nature.
		<p>Many streams flow through the mountain valleys; some of them have aspen groves between the gorges. The mountains have been keeping some historical remains such as ancient tombs, burial mounds, rock drawings, rock inscriptions, and monuments dating back to The Bronze Age, Huns State, Turkic State, the Great Mongol Empire, and the 16th to 17th century. Also, you can see the ruins of temples dates back to the 17th and 19th centuries. The 15 km long, 10 km wide mountainous area is home to wild animals. Particularly, wild mountain sheep and ibex. The granite canyons and rock formations have interesting shapes formed by wind-polishing and is a great place for hiking, scrambling, bouldering, or camping. There are several ger camps to stay among the rock formations and on the plains surrounds the mountain.</p>




Attractions		
Route	<u>Baga gazriin chuluu- Tsagaan suvarga</u> <ul style="list-style-type: none"> ● have dinner, stay overnight ● We will see the natural beauty of Tsagaan Suvarga. ● General information about the origin, types, and features of <i>Khoomei</i> (throat singing) will be provided. 	
<p>30-60 m high, 400 m long, colorful limestone formation, once was the ocean bed where the visitors find marine fossils and clamshells. Its colors are outstanding early morning and evening. Tsagaan Suvarga was named after its shape resembles the Buddhist relict stupas or pagodas. Tsagaan Suvarga is a beautiful photo shooting spot both day and night. There are some trails to hike down and up through the cliffs.</p>		
Accommodation	Ger camp	
	Lunch	al fresco dining - Delight in a unique dining experience as we serve you a delicious dinner amidst breathtaking natural scenery.
	Dinner	at the tourist resort
Attractions		
DAY 3	Route	<u>Tsagaan suvarga- Khevtsee bosoo cave</u> <ul style="list-style-type: none"> ● Khoomii lesson. ● Hike in the mountains and take photos.
<p>Except for the cliffs, 50m-long Khevtsee Bosoo Cave is worth a visit. People have abundant time may spend a day exploring ancient rock drawing gallery in mountains located 32 km from Tsagaan Suvarga.</p>		

	Attractions	
	Breakfast Lunch Dinner	Meals at the tourist resort , Mongolian and European cuisine
DAY 4	Route	<u>Tsagaan suvarga- Yoliin am</u> <ul style="list-style-type: none"> • Listen to the marvelous sounds of Khoomii in the rock canyon, and there will be a Khoomii lesson. • Nature night show
<p>Yoliin Am was named after the Lammergeier or Bearded Vulture, which is called Yol in Mongolian. It is great to see the lush green valley and breathe cooling air in the summer hot of the Gobi desert. The valley has been eroded by Yol stream that freezes in winter, building up to 8 meters thick ice. Dramatic rock cliffs and heavily shaded narrow canyons let the ice remain till the beginning of July. Yoliin Am is a fantastic destination for nature lovers, with its stunning landscape and unique features shaped by the Gobi's extreme conditions.</p>		
	Attractions	
	Accommodation	<ul style="list-style-type: none"> • Ger camp
		<ul style="list-style-type: none"> • Meals at the tourist resort • Have lunch at a local eatery.
DAY 5	Route	<u>Yoliin am- Khongoriin els</u> <ul style="list-style-type: none"> • See the natural beauty of Yoliin Am. There will be a Khoomei lesson. • Have a lunch • Head to Khongoriin Els- We will camp in a tent on the way to Khongoriin Els.

	Attractions	
	Accommodation	<ul style="list-style-type: none"> ● Tent
	Breakfast Lunch Dinner	al fresco dining - Delight in a unique dining experience as we serve you a delicious dinner amidst breathtaking natural scenery. (Mongolian national cuisine)
DAY 6	Route	<u>Khongoriin els</u> <ul style="list-style-type: none"> ● Have a dinner ● We will walk barefoot on the desert sand dunes and enjoy the perfect scenery of the gobi. ● Khoomii lesson
		<p>Mongolia has three types of deserts, and some of it has enough grass for livestock to graze, but the Khongoryn Els, in the extreme south of the Gobi Desert, has a huge range of sand dunes – 6–12 kilometres wide, 100 kilometres long and rising to a height of 80 metres . They are similar to the dunes of Egypt. The sands have attractive curves which end in a sharp edge, making wave like patterns on the sand.They continually change shape due to wind and reflect yellow-white colours as the intensity of light changes during the day.As the sand is moved due to winds or is in the process of collapse due to small avalanches, a strong sound is made giving it the name "Singing Sands."</p>
	Attractions	
	Breakfast Lunch Dinner	al fresco dining - Delight in a unique dining experience as we serve you a delicious dinner amidst breathtaking natural scenery. (Mongolian national cuisine)
DAY 7	Route	<u>Khongoriin els-Ongi temple</u> <ul style="list-style-type: none"> ● On the way to Ongi monastery, we will visit the interesting natural formation called Bayan-zag. ● Have a dinner ● <u>It will take 6-7 hours on an off-road road.</u> ● <u>Visit the Ongi monastery and stay overnight at the camp.</u> <p><u>Discover the beauty of Bayan-zag (also known as Flaming Cliffs), which was once an ancient sea bed which was existed 60-70 million years ago. This wonderful place is known as the place where a lot of Paleontological findings have been discovered. American explorer Roy Andrew Chapman found dinosaur fossils from Bayan-zag and nearby mountain Nemekht during his 2-year expedition throughout the Mongolian Gobi Desert. He discovered 8 different kinds of dinosaurs fossils from Mongolia.</u></p>

	Attractions-1	
	Attractions-2	<p>Nestling on the south and north banks of the Ongi River bend, Ongi was one of the important monasteries in the Gobi desert - consisted of two separate monasteries connected by a bridge. On the southern river bank was 320 years old Hutagt Monastery comprised of 9 main temples, plus small temples and stupas. The Balim Monastery was built relatively late about 240 years ago on the northern bank of the river and consisted of 13 main temples except for the other constructions, stupas, etc. The monastery had 4 religious institutions and housed by over 1000 monks at its height. Unfortunately, no temple remained after the 1930s communist purge except for a stupa.</p> 
	Breakfast Lunch Dinner	<ul style="list-style-type: none"> • Meals at the tourist resort • Have lunch at a local eatery
DAY 8	Route	<p><u>Ongi monastery- Orkhon waterfull</u></p> <ul style="list-style-type: none"> • Overnight in a tent near the Orkhon waterfall. • <u>Khoomii lesson</u> • Have dinner at a local eatery.
	Accommodation	Tent



	Attractions	
	Breakfast Lunch Dinner	al fresco dining - Delight in a unique dining experience as we serve you a delicious dinner amidst breathtaking natural scenery. (Mongolian national cuisine)
DAY 9	Route	<p><u>Orkhon waterfull- Erdenezuu monastry -Elsen tasarkhai-Ulaanbaatar</u></p> <ul style="list-style-type: none"> ● <u>Have a lunch</u> ● <u>Visit Erdenezuu</u> ● <u>Riding camels and horses on the sand dunes of Elsen Tasarkhai.</u> <p>The first Buddhist monastery in Mongolia, Erdene Zuu was established on the ruins of ancient Khar khorin city in 1586 by Avtai Sain khan, probably the most ancient surviving Buddhist monastery in Mongolia. The monastery located Kharkhorin soum, Uvurkhangai province. It is surrounded by fortress wall sized 420m each side, with 108 stupas. In 1792, it housed 62 temples, Mongolian lords tried to have own named temple inside of wall of monastery because it means they have high reputation. During the communist era this monastery nearly destroyed, nowadays it contains 3 main temples, other some smaller temples, 2 tombs which were dedicated to Avtai sain Khan and his son Tusheet khan Gombodorj and the biggest stupa in Mongolia named “Golden stupa”. Today this monastery could become active monastery again and open for local believers and visitors. This is one of the places where we can learn more about religious and cultural traditions of Mongolia.</p>
	Attractions-1	
	Attractions-2	
DAY 10	Route	<p>Ulaanbaatar city tour -free day</p> <ul style="list-style-type: none"> ● Chinggis khan square ● Gobi cashmere ● Shopping ● Get off at the hotel 